








**Legend**

-  Roads
-  City of Sheridan Boundary
-  Proposed Annexation
-  Proposed Annexation 1/2mi Buffer
-  Parcels

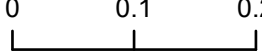
**DISCLAIMER:**  
 The City of Sheridan GIS Division produced this map for informational purposes only. The City of Sheridan provides this map on an "as is" basis without warranties of any kind, either expressed or implied, and shall not be liable for any direct, indirect, incidental, special, or consequential damages arising out of the use of such map. The user acknowledges and agrees that the use of such data is at the sole risk of the user. General questions about this map including errors, omissions, and/or updates should be directed to the City of Sheridan GIS Division.




# Proposed Annexation

## Annexation Area No. 4 and No. 5

Miles 0 0.1 0.2



**N**



Date: 1/23/2024 9:49 AM  
 User: mross